

**CITY OF BRADFORD METROPOLITAN DISTRICT COUNCIL
SECTION 90C HIGHWAYS ACT 1980
CONSTRUCTION OF ROAD HUMPS
MILL CARR HILL ROAD & CLIFF HOLLINS LANE, BRADFORD**

Notice is hereby given pursuant to Section 90C of the Highways Act 1980 that City of Bradford Metropolitan District Council proposes to construct road humps under its powers contained in the Highways Act 1980 on Mill Carr Hill Road and Cliff Hollins Lane. The Locations, Nature and Dimensions of the proposed road humps will be as follows:-

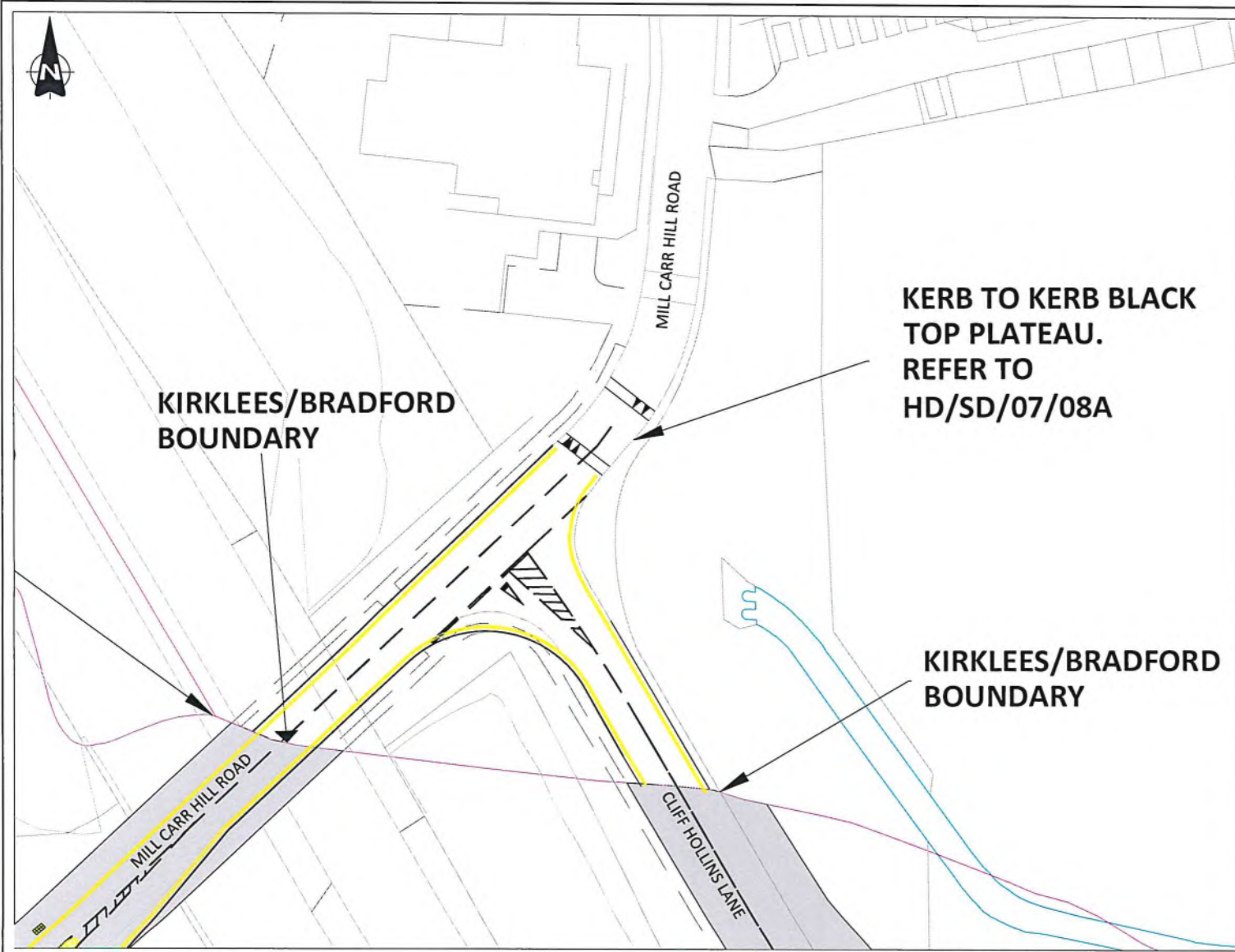
Road	Location	Type of Feature	Total Number	Dimensions
Mill Carr Hill Road	Approximately 14.5m away from the Northern Kerb line of Cliff Hollins Lane	Blacktop cushion/plateau	1	6.6m width, 4.75m long, 75mm high.



A copy of Drawing Number: - HD/50/61720/TRO-06 showing the affected roads may be examined during normal office hours at the Customer Services Reception, Ground Floor, City Hall, Bradford, BD1 1HY or may be examined on the council web site at <https://www.bradford.gov.uk/transport-and-travel/highways/traffic-calming-and-pedestrian-crossings> or obtained from David Petcher, Senior Engineer - Traffic & Road Safety South Planning, Transportation & Highways by telephone on 07855176950 or by email david.petcher@bradford.gov.uk Quoting reference number HS/TRSS/104533.

If you wish to object to the proposed road humps you should send the grounds for your objection in writing either by post to the address below or by e-mail to legalobjections@bradford.gov.uk to be received no later than 12 noon on 24th March 2023 quoting reference:- CORP/PCD/AK/413309.

Dated: 2nd March 2023

Director of Legal and Governance
Legal and Democratic Services
City of Bradford Metropolitan District Council
City Hall
BRADFORD
BD1 1 HY



Key	
	Double Yellow Lines
	Kirklees/Bradford Boundary

REF.	DATE	REVISIONS


Kirklees
 COUNCIL
 Streetscene and Housing Service
 Highways and Operation Division
 Flint Street, Fartown
 Huddersfield HD1 6LG

SECTION HIGHWAY DESIGN

DRAWN MJ CHECKED AA

SCALE	PROJECT NO.	DATE
1:500 A3	50/61720	MAR 22

PROJECT INTERCHANGE 26

TITLE
 BRADFORD DISTRICT PROPOSED
 TRO NO WAITING AT ANY TIME
 RESTRICTION

DRAWING No. HD/50/61720/TRO-06
 CAD No.

Based upon the Ordnance Survey Mapping with the permission of the Controller of Her Majesty's Stationery Office. Crown Copyright. Unauthorized reproduction infringes Crown copyright and may lead to prosecution or civil proceedings.

Kirklees Metropolitan Council, Licence Number: 100019241.
 Date: